

# Access and District Maps

## Campus

2400 W. Bradley Ave., Champaign • 217/351-2200

### TO REACH PARKLAND FROM INTERSTATES 57 AND 72:

- From I-57, take Exit 235A to Champaign;
- On I-72, proceed east into Champaign (I-72 ends in Champaign);
- At the first traffic light, turn left onto Country Fair Drive;
- At the second traffic light, turn left onto Bradley Avenue;
- At the first traffic light, turn right into the Parkland College entrance.

### TO REACH PARKLAND FROM INTERSTATE 74:

- Take Exit 181 to Champaign;
- At the first traffic light, turn south (left from the east and right from the west) onto Prospect Avenue;
- Travel south to Bradley Avenue and turn right;
- At the third traffic light, turn right into the Parkland College entrance.

## Collision Repair Training Center

31 E. Kenyon Rd., Champaign • 217/351-7933

## Construction Education Alliance

1319 N. Mattis, Champaign • 217/351-2481

## Health Professions Annex

1309 N. Mattis, Champaign • 217/351-2481

## Bus Service

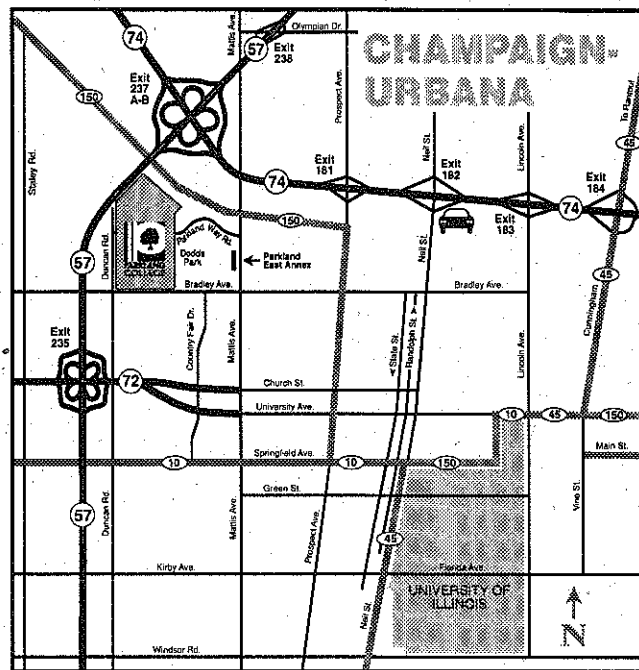
The Champaign-Urbana Mass Transit provides bus service to the campus from approximately 6:30 a.m. to 10:30 p.m. daily. Buses load and unload at the circle drive on the east side of campus near the L Wing. The building entrance at the circle drive is heated and fully accessible to persons with disabilities. For route maps and schedules, inquire at the Information Center or call C-U Mass Transit, 217/384-8188.

## District 505 High Schools

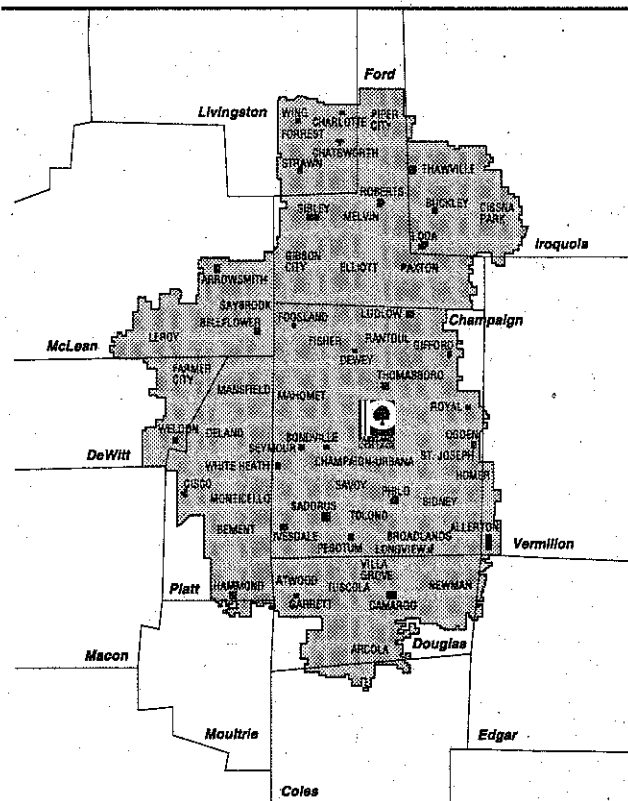
Arcola	Heritage	Ridgeview
Atwood-Hammond	Iroquois West	Shiloh
Bement	Judah Christian	St. Joseph-Ogden
Blue Ridge	LeRoy	St. Thomas More
Champaign Centennial	Mahomet-Seymour	Tri-Point
Champaign Central	Monticello	Tuscola
Cissna Park	Paxton-Buckley-	Unity
DeLand-Weldon	Loda	University
Fisher	Prairie Central	Urbana
Gibson City-	Rantoul Township	Villa Grove
Melvin-Sibley		

## District Counties

Parts of:	Edgar	Moultrie
Champaign	Ford	Platt
Coles	Iroquois	Vermilion
Dewitt	Livingston	
Douglas	McLean	



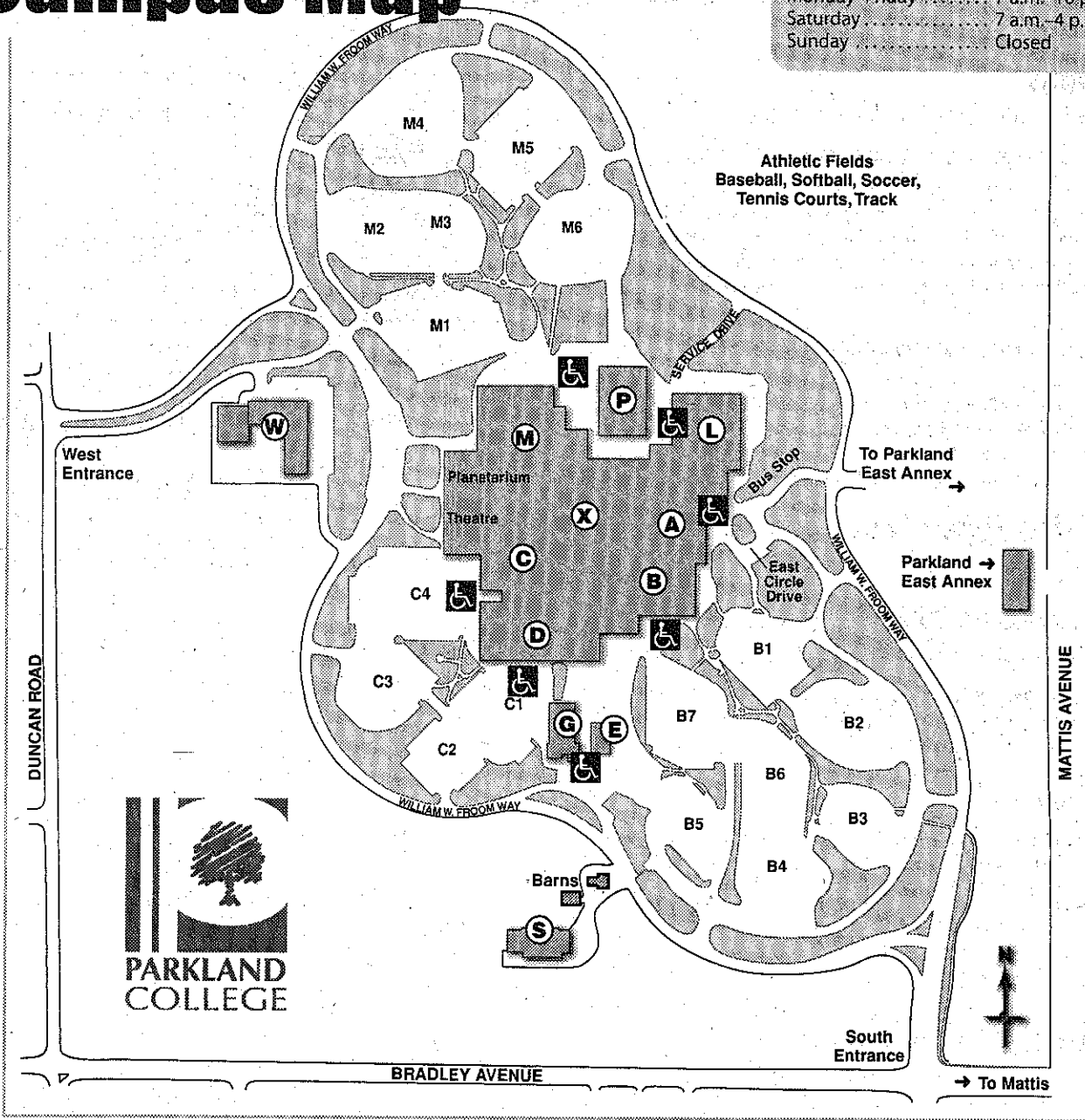
## District 505



# Campus Map

## Building Hours:

Monday-Friday ..... 7 a.m.-10 p.m.  
 Saturday ..... 7 a.m.-4 p.m.  
 Sunday ..... Closed



- A** — Administrative Offices, Admissions and Records, Assessment Center, Business Office, Counseling and Advising Center, Career Center, Financial Aid
- B** — Business and Agri-Industries Department, Computer Science and Information Technology Department
- C** — Fine and Applied Arts Department, Humanities Department
- D** — Campus Technologies, Center for Academic Success, Center for Excellence in Teaching and Learning, Computer Technology Center, Conference Center, Distance and Virtual Learning, Instructional Technology Laboratory, Social Sciences and Human Services Department, 2-D Art
- E** — Adult Basic Education/Literacy Center
- G** — Child Development Center
- L** — Health Professions Department, Natural Sciences Department
- M** — Engineering Science and Technologies Department, Mathematics Department
- P** — Gymnasium, Athletics, Fitness Center

- R** — (Above X) Library
- S** — South Building (3-D Art, Construction)
- X** — College Center, Art Gallery, Bookstore, Educational Video Center, Human Resources, PCTV, Student Life, WPCD
- W** — West-Building (Tony Noel Agricultural Technology Applications Center, Diesel Power Equipment Technology, Prairie Gardens Plant Lab/Greenhouse Complex)

**Parkland East Annex** — Business Development Center, Community Education, Construction Education Alliance, Health Professions Annex

### Accessibility

- Location of mechanical doors for persons with disabilities:
- Southeast entrance to B Wing • Southwest entrance to C Wing
  - West entrance to D Wing • East entrance to L Wing (Bus Stop)
  - North entrance to M Wing • West entrance to P Wing
  - Door to lobby in A Wing